









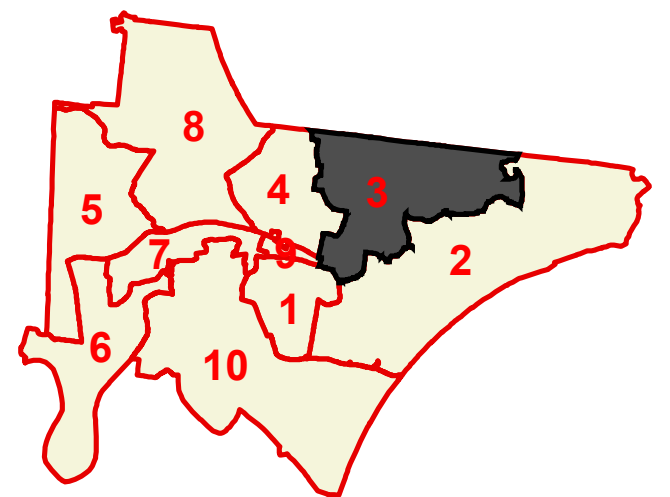


Trousdale County

County Commission District 3

TOTAL POPULATION	919
DEVIATION	8
% DEVIATION	0.9%
WHITE POPULATION	820
% WHITE	89.2%
BLACK POPULATION	31
% BLACK	3.4%
OTHER POPULATION	68
% OTHER	7.4%
HISPANIC POPULATION	43
% HISPANIC	4.7%

-  County Commission District
-  Interstates
-  U.S. Highway
-  State Highway
-  Local Roads
-  Pipeline (Incomplete)
-  Powerline (Incomplete)
-  Stream
- City, Town**
-  City, Town
-  County



This map is provided as a public service and is for informational purposes only. It is not an endorsement or approval by the Comptroller of the Treasury of any proposed district boundaries contained herein.
 Created On: 10/20/2021

